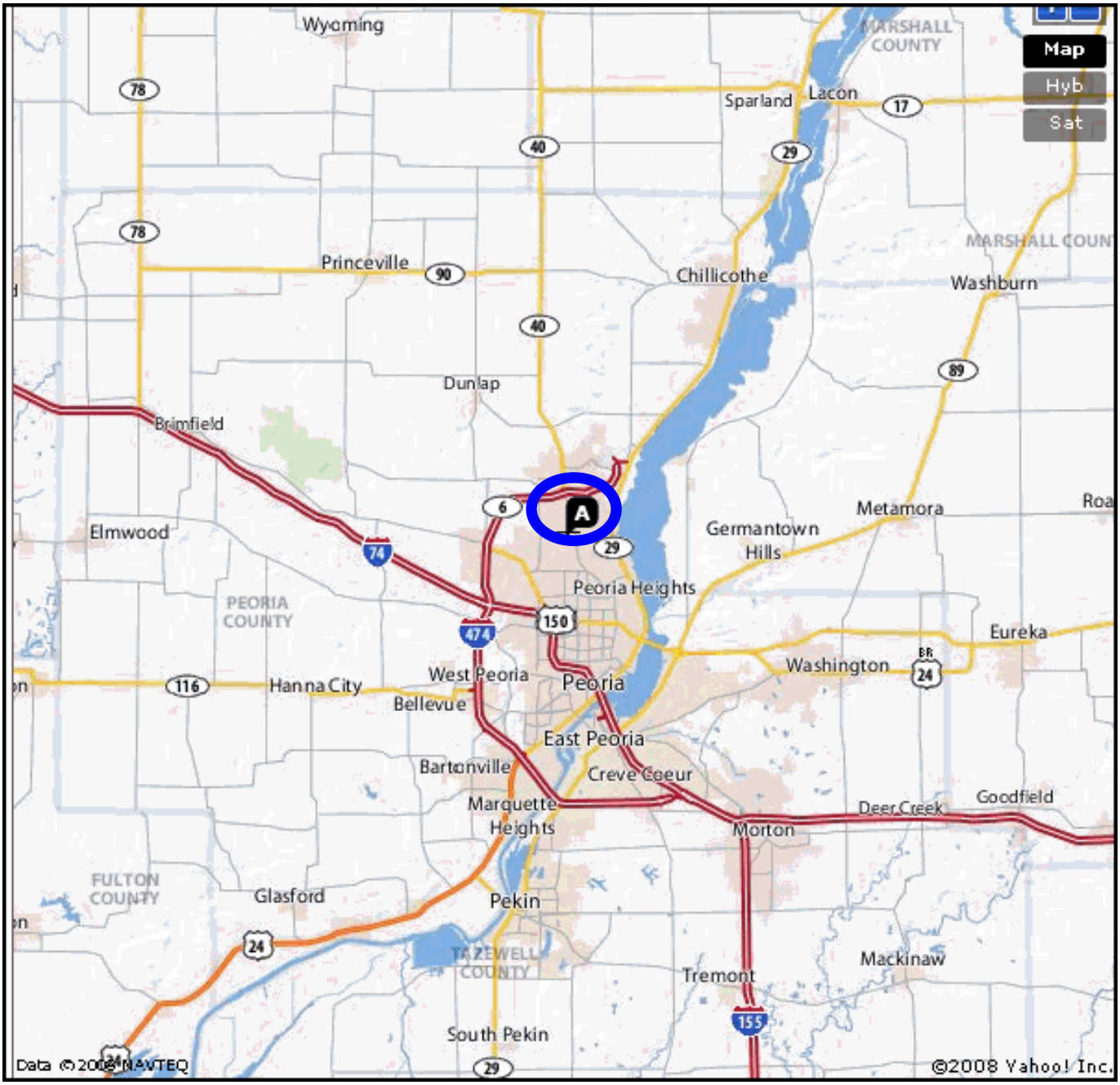
Map
Hyb
Sat
Wyoming
MARSHALL COUNTY
Sparland
Lacon
Princeville
Chillicothe
Washburn
MARSHALL COUN
Dunlap
Brimfield
Elmwood
Metamora
Germantown Hills
Peoria Heights
PEORIA COUNTY
Eureka
Washington
West Peoria
Peoria
Hanna City
Bellevue
East Peoria
Bartonville
Creve Coeur
Marquette Heights
Deer Creek
Goodfield
Morton
FULTON COUNTY
Glasford
Pekin
TAZEWELL COUNTY
Tremont
Mackinaw
South Pekin
Data ©2008 NAVTEQ
©2008 Yahoo! Inc.

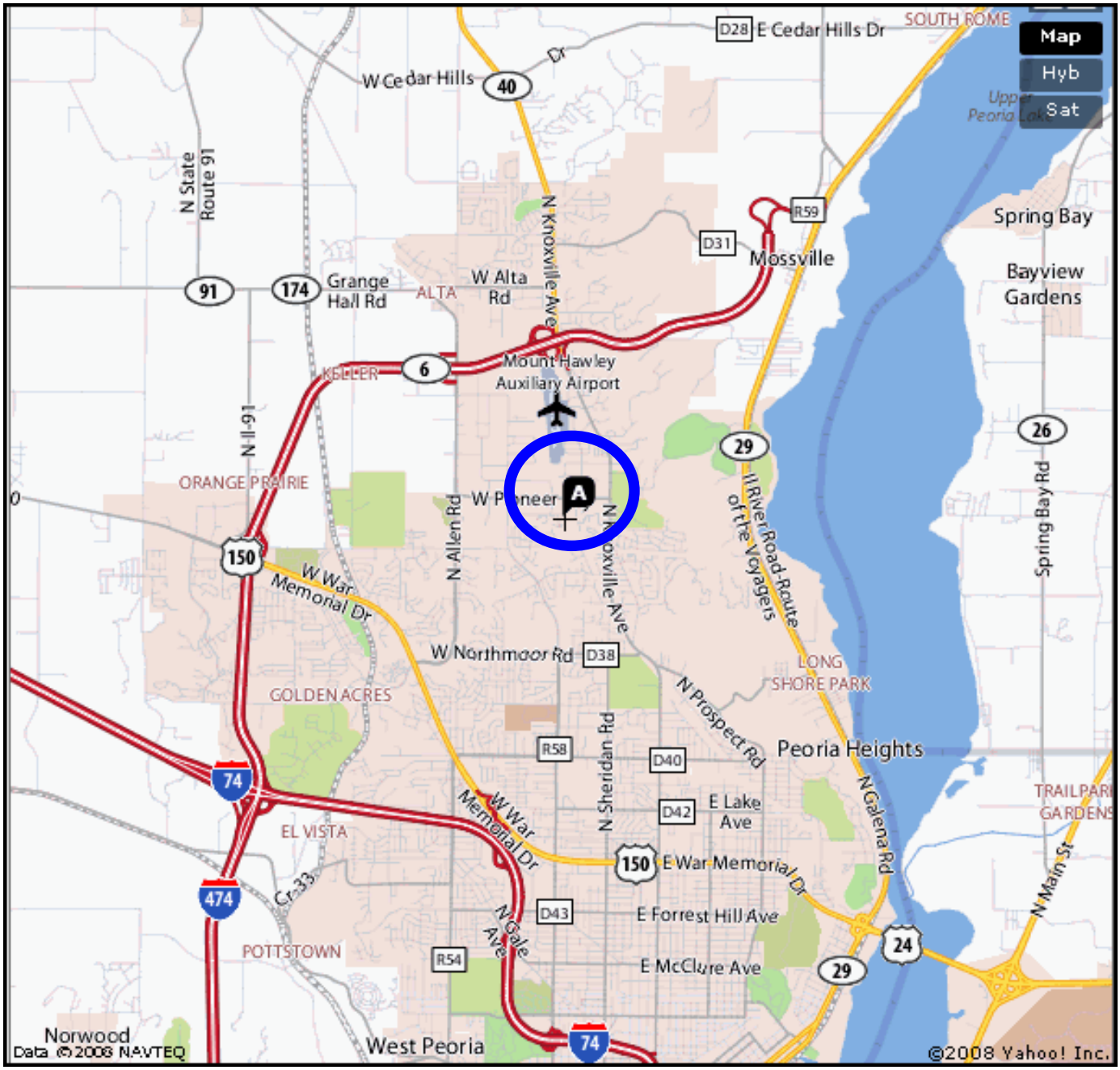
Map
Hyb
Sat
D28 E Cedar Hills Dr
SOUTH ROME
W Cedar Hills Dr
40
Upper Peoria Lake
N State Route 91
R59
Spring Bay
D31
Mossville
Bayview Gardens
91
174
Grange Hall Rd
ALTA
W Alta Rd
N Knoxville Ave
KEEER
6
Mount Hawley Auxiliary Airport
26
29
N Il-91
ORANGE PRAIRIE
W Pioneer
A
N Allen Rd
N Knoxville Ave
Il River Road Route of the Voyagers
Spring Bay Rd
150
W War Memorial Dr
W Northmoor Rd
D38
LONG SHORE PARK
GOLDEN ACRES
N Prospect Rd
R58
D40
Peoria Heights
74
N Sheridan Rd
D42
E Lake Ave
N Galena Rd
TRAILPARK GARDENS
EL VISTA
W War Memorial Dr
150
E War Memorial Dr
474
Cr-33
D43
E Forrest Hill Ave
N Main St
N Gale Ave
POTTSTOWN
R54
E McClure Ave
24
29
Norwood
Data ©2008 NAVTEQ
West Peoria
74
©2008 Yahoo! Inc.

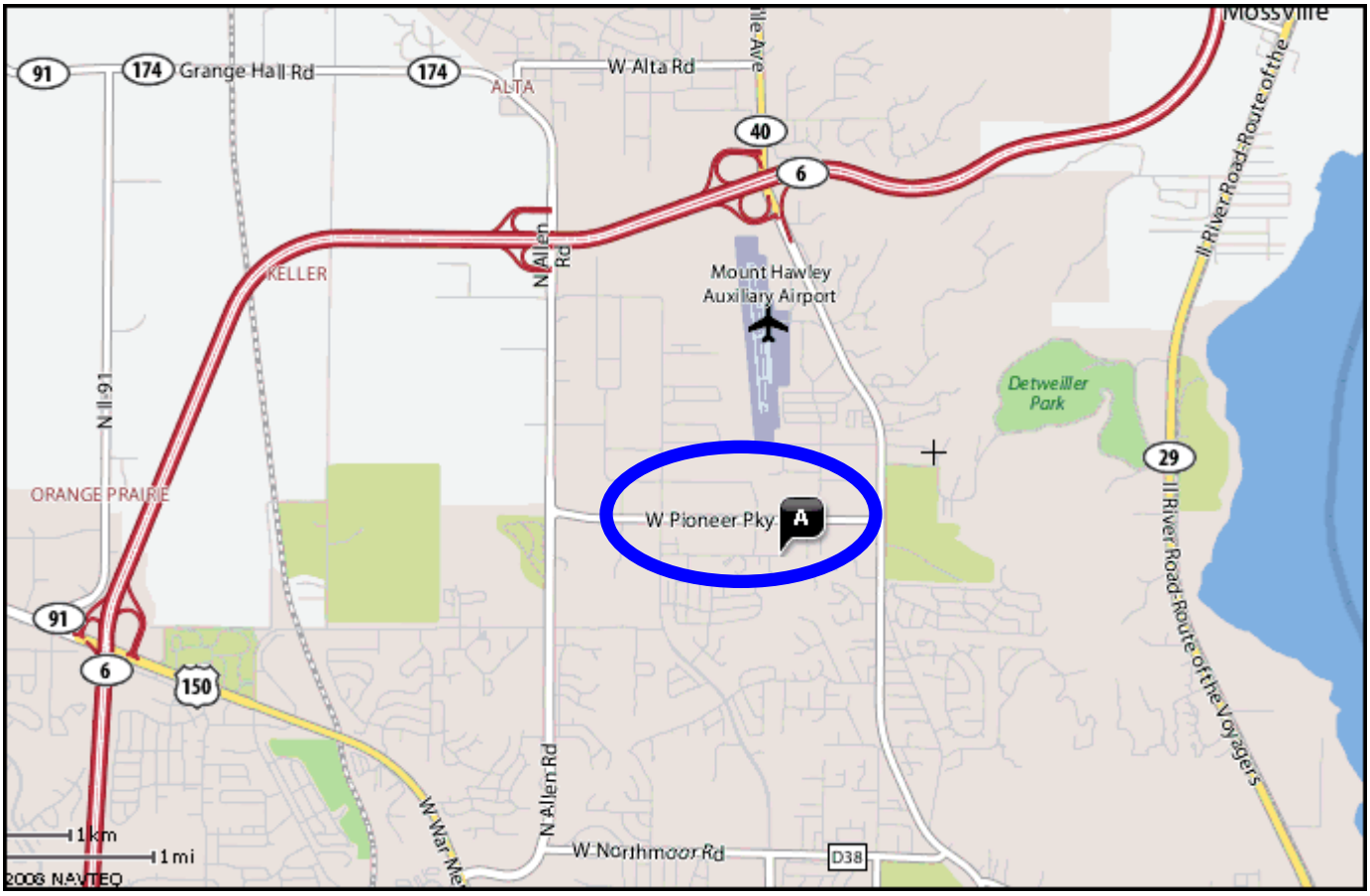
91
174
Grange Hall Rd
174
ALTA
W Alta Rd
40
6
KELLER
N Allen Rd
Mount Hawley
Auxiliary Airport
Detweiller
Park
29
N Il-91
ORANGE PRAIRIE
W Pioneer Pky
A
91
6
150
N Allen Rd
W War Me
W Northmoor Rd
D38
1 km
1 mi
2008 NAVTEQ

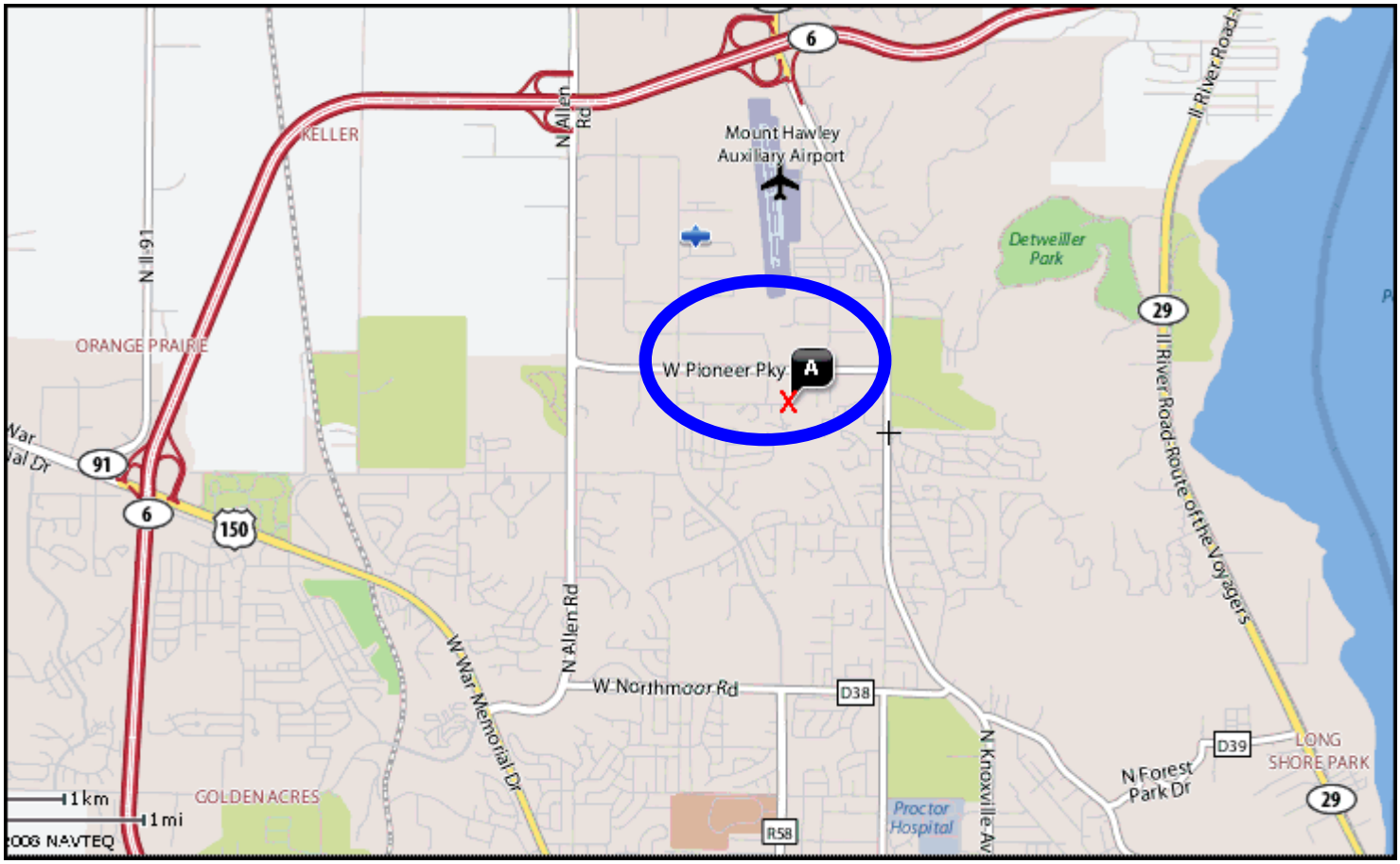
6
KELLER
N Allen Rd
Mount Hawley
Auxiliary Airport
Detweiller
Park
29
N Il-91
ORANGE PRAIRIE
W Pioneer Pky
A
91
6
150
N Allen Rd
W War Memorial Dr
W Northmoor Rd
D38
N Knoxville Av
N Forest Park Dr
D39
LONG SHORE PARK
29
1 km
1 mi
GOLDEN ACRES
R58
Proctor Hospital
2008 NAVTEQ

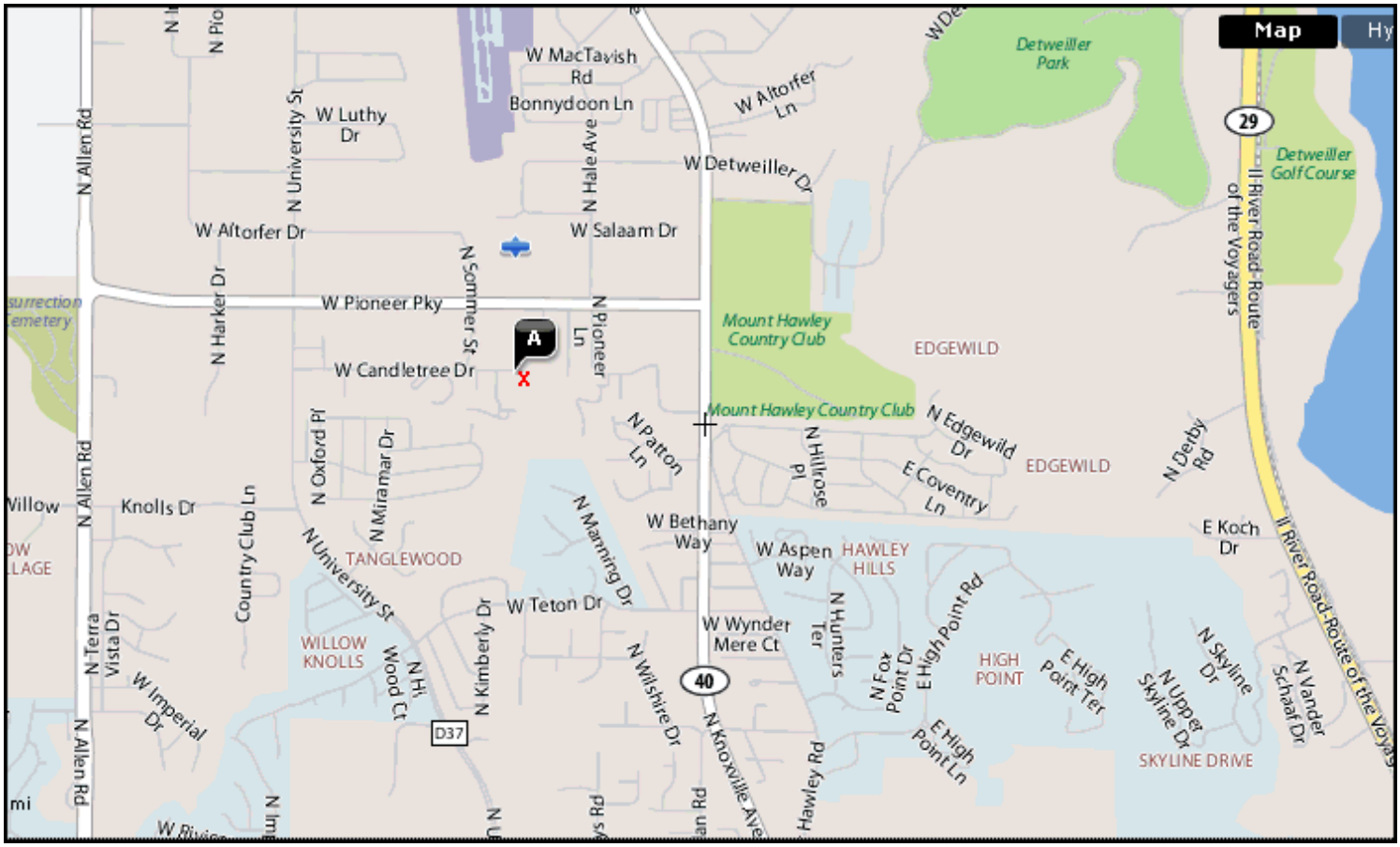
Map
W MacTavish Rd
Bonnydoon Ln
W Altorfer Ln
W Detweiller Dr
Detweiller Park
Detweiller Golf Course
29
Il River Road-Route of the Voyagers
W Luthy Dr
N University St
N Allen Rd
N Hale Ave
W Altorfer Dr
W Salaam Dr
N Harker Dr
W Pioneer Pky
N Sommer St
N Pioneer Ln
Mount Hawley Country Club
EDGEWILD
W Candletree Dr
A
N Oxford Pl
N Miramar Dr
N Patton Ln
N Hillose Pl
N Edgewild Dr
E Coventry Ln
N Derby Rd
Knolls Dr
Country Club Ln
TANGLEWOOD
N Manning Dr
W Bethany Way
W Aspen Way
HAWLEY HILLS
E Koch Dr
N Terra Vista Dr
W Teton Dr
W Wynder Mere Ct
N Hunters Ter
N Fox Point Dr
E High Point Rd
HIGH POINT
E High Point Ter
N Skyline Dr
N Vander Schaaf Dr
WILLOW KNOLLS
N Kimberly Dr
N Wilshire Dr
40
D37
W Imperial Dr
N Knoxville Ave
Hawley Rd
E High Point Ln
N Upper Skyline Dr
SKYLINE DRIVE

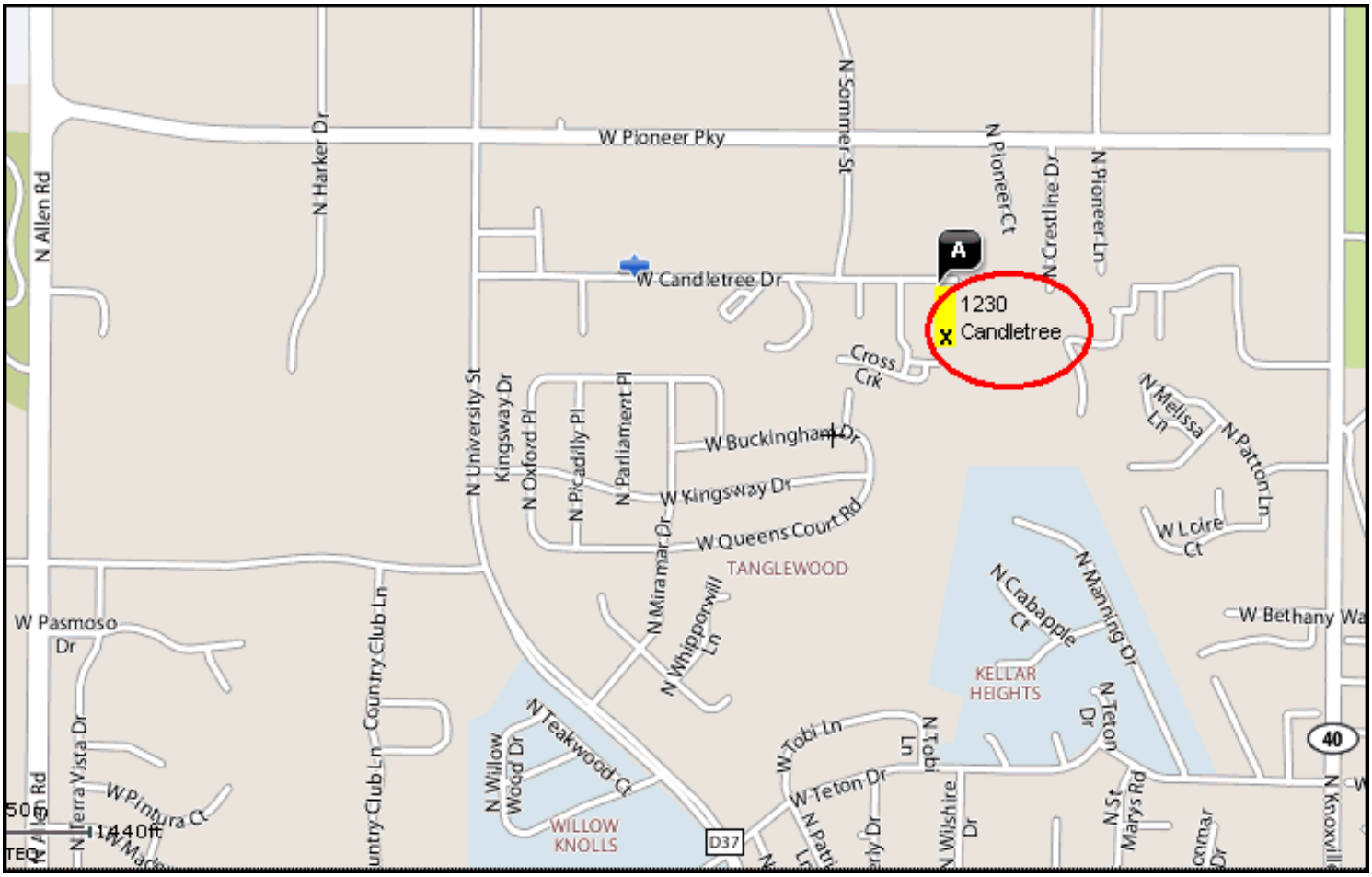
W Pioneer Pky
N Harker Dr
N Sommer St
N Pioneer Ct
N Crestline Dr
N Pioneer Ln
N Allen Rd
A
W Candletree Dr
1230 Candletree
Cross Crk
N Melissa Ln
N Patton Ln
N University St
Kingsway Dr
N Oxford Pl
N Picadilly Pl
N Parliament Pl
W Buckingham Dr
W Kingsway Dr
W Queens Court Rd
W Loire Ct
TANGLEWOOD
N Miramar Dr
N Whipporwill Ln
N Crabapple Ct
N Manning Dr
W Bethany Way
W Pasmoso Dr
Country Club Ln
KELLAR HEIGHTS
N Teton Dr
N Teakwood Ct
W Tobi Ln
N Tobi Ln
W Teton Dr
N Willow Wood Dr
WILLOW KNOLLS
D37
N Wilshire Dr
N St Marys Rd
40
N Terra Vista Dr
W Pintura Ct
1440ft